















socweb.org

ISSPrOM2019

-  Unpaved Path or Track
-  Small Unpaved Path / Indistinct Path
-  Fence / Uncrossable Fence
-  Wall / Uncrossable Wall
-  Contour / Form Line
-  Earth Wall / Earth Bank
-  Knolls
-  Depressions / Pit
-  Gullies
-  Large Tree / Small Tree / Vegetation Feature
-  Stream / Bridge / Seasonal Stream
-  Building / Canopy
-  Sculpture / Manmade Object / Tower
-  Underpass



Grid Reference
SU 48136 18820

-  Road or Paved Area / Busy Road
-  Open Land / with Scattered Trees
-  Rough Open Land / with Scattered Trees
-  Marsh / Indistinct Marsh
-  Uncrossable Water
-  Forest - Open
-  Vegetation - Slow Run / Good Visibility
-  Vegetation - Walk / Good Visibility
-  Impassable Vegetation
-  Private Area - DO NOT ENTER

Based on the Spring 2015 survey and map by Colin Hicks.
Drawn by Mark Light with grateful acknowledgement to previous maps, mappers, and surveyors.

Based on the Ordnance Survey Mapping with the permission of Her Majesty's Stationery Office.
Possession of this map does not imply right of access for orienteering or any other purpose.
No portion of this map may be copied or used without prior permission from SOC.
The representation of a track or path does not indicate a right of way. © SOC 2021